

Notice of Roads Closure Due to Unexploded Bombs Removal Work

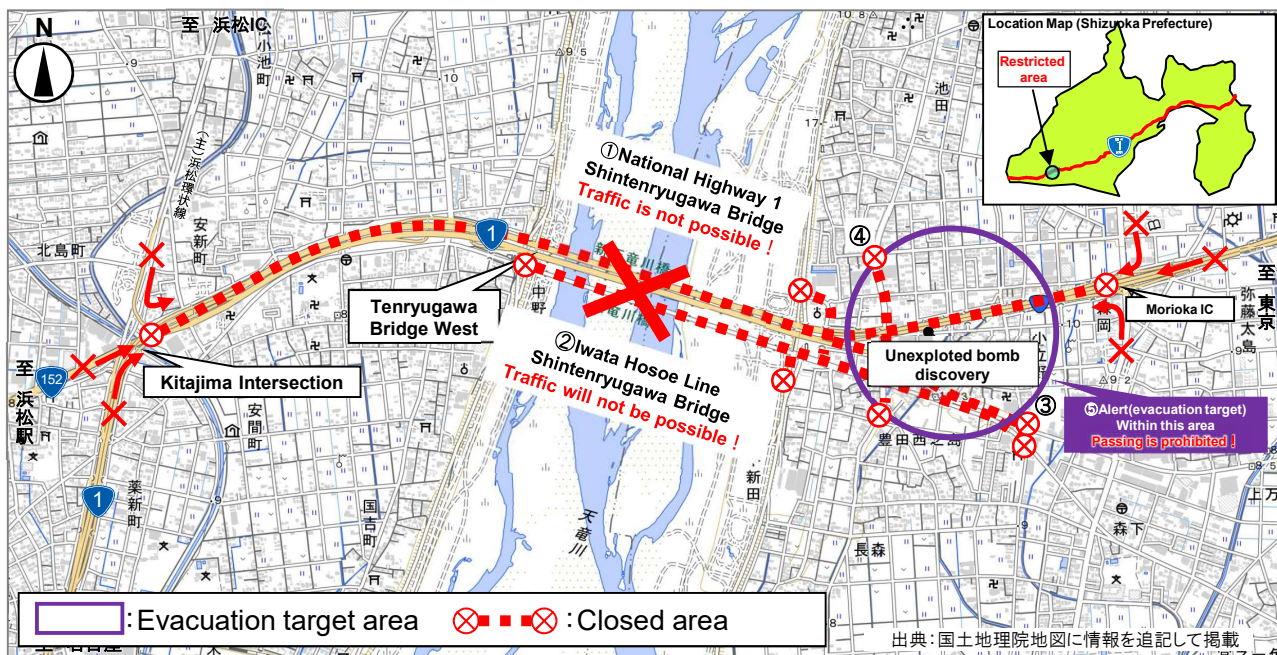
～surrounding roads are expected to have traffic congestions～

Due to the removal of unexploded bombs in Kodateno, Iwata City, discovered on April 12, 2022, traffic restrictions will be imposed at the following locations including National Highway No. 1 Shintenryugawa Bridge. In addition, please follow the guidance of traffic officers and information signs during the traffic restriction period. We apologize for any inconvenience and thank you for your understanding and cooperation.

Areas that will be restricted:

- ① National highway No. 1 From Morioka IC to Kitajima intersection (Including Shintenryugawa Bridge) (Morioka, Iwata City, Shizuoka Prefecture-Kitajima-cho, Higashi-ku, Hamamatsu City, Shizuoka Prefecture)
- ② Prefectural road Iwata Hosoe line (including Tenryugawa Bridge)
- ③ Prefectural road Iwata Fukuroi line
- ④ Prefectural road Toyoda Ryuyo line
- ⑤ Around the target area to be evacuated

Date and time: **From 8 am on Sunday, June 26, 2022, to the completion of work (it could be canceled only in case of heavy rain)** ※Preparation day: July 3rd (Sunday) ※ In case of postponement, we will inform you through the Iwata City website.



- As the surrounding roads are expected to be congested, we ask you to refrain and detour these areas.
- Regarding the unexploded bomb removal work and traffic regulation status on the day, the workday and time may be changed depending on the weather conditions and work progress. Please refer to the Iwata City website for the latest information.
- When passing through restricted areas, please check the local "information signs" and drive with caution.

© Iwata City Unexploded Bombs Removal Headquarters
Crisis Management Division Office (TEL 0538-37-2114)
Email Address : kiki@city.iwata.lg.jp
Iwata City HP : https://www.city.iwata.shizuoka.jp/bousai_anzen/index.html

< Iwata City HP >



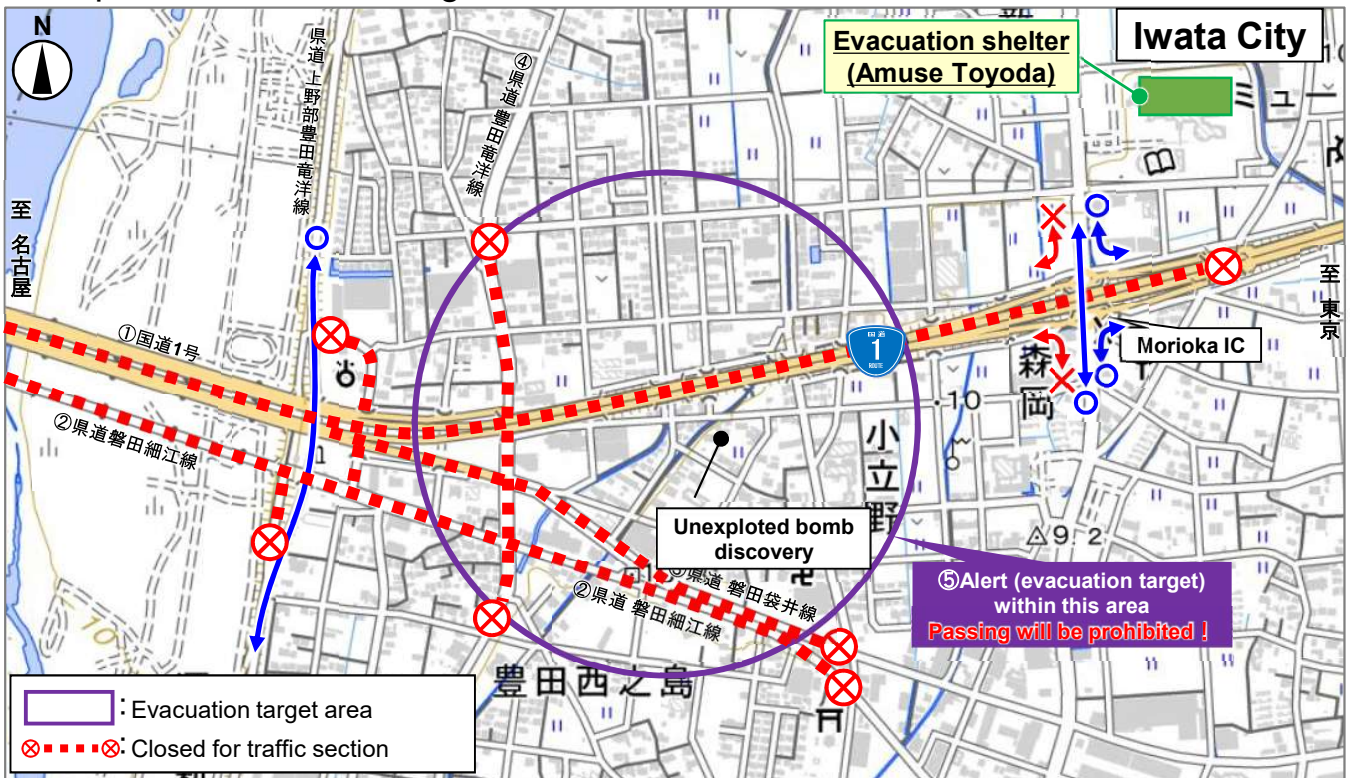
< Countermeasure headquarters members >

Iwata City, Ministry of Land, MLIT Hamamatsu River and National Highway Office, Shizuoka Prefecture Western Area Bureau, Shizuoka Prefecture Fukuroi Civil Engineering Office, Hamamatsu city, Iwata Police Station, Hamamatsu Higashi Police Station, Iwata City Fire Department, Central Nippon Expressway Company Limited NEXCO.

© Inquiries regarding regulations and traffic congestion
Japan Road Traffic Information Center TEL 050-3369-6622
(Mobile phone speed dial #8011) 24-hour reception

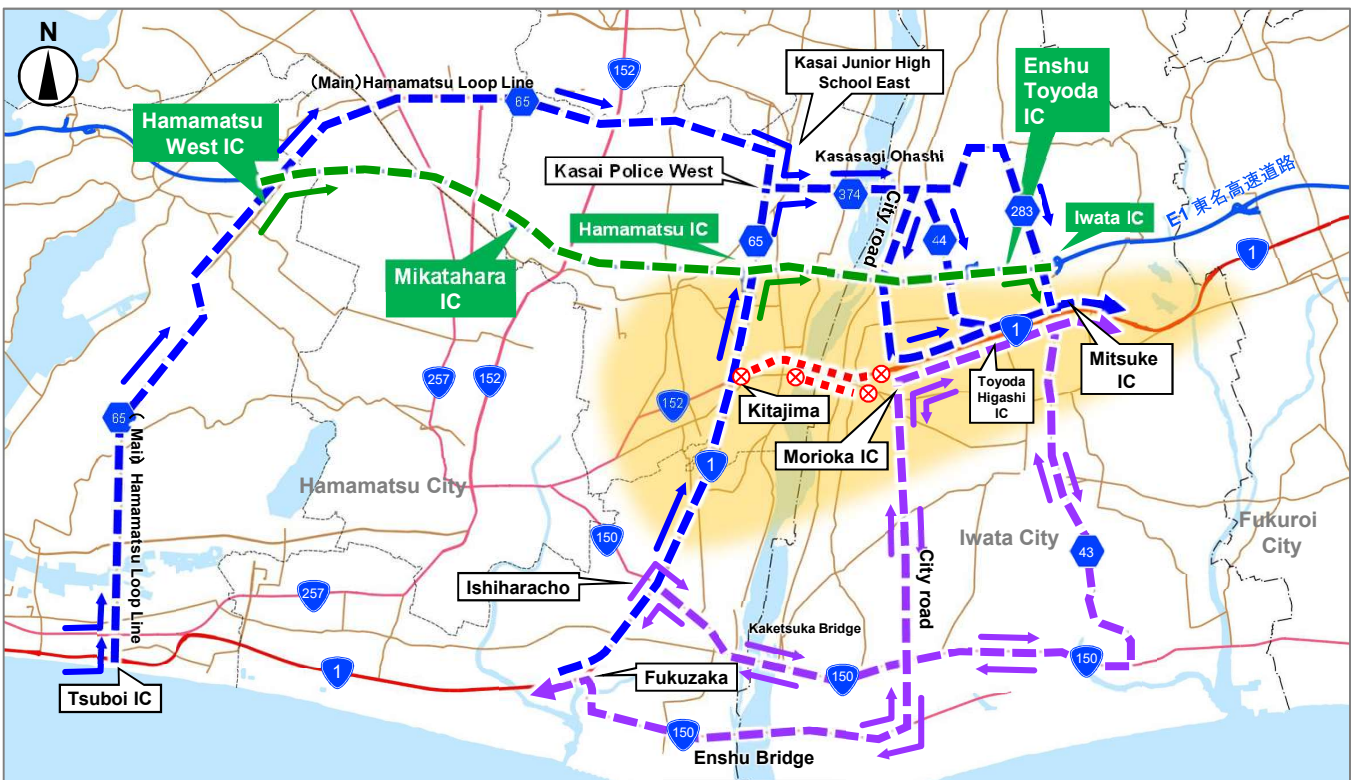
Including the evacuation target area, we will **close roads** and enforce traffic restrictions on the surrounding roads.
 When passing through restricted areas, please **detour** according to the traffic signs.
Congestion of surrounding roads is expected, thank you for your cooperation.

■ Map of the area to be regulated



地図出典：国土地理院地図に情報を追記して掲載

■ Detour Areas



←→ (Blue dashed arrow) : Detour (via general road : facing east)
 ←→ (Green dashed arrow) : Detour (via highway) *
 ←→ (Purple dashed arrow) : Detour (via general road : facing west · facing east)
 ⊗ (Red dashed line with X) : Area closed to traffic
 (Yellow shaded area) : Area where congestion is expected

※ There is no highway toll discount for detours due to regulations